











**Route
821A**
Goulburn to Kenmore (Morning anti-clockwise loop)
 via North Goulburn, Bradfordville, Crestwood, Ifield & Goulburn Base Hospital



Monday to Friday					
map ref	Route	821A	821A	821A	821A
		am	am	am	am
A	Goulburn Town Centre (Auburn St)	8.50	10.10	11.30
B	North Goulburn (Union St)	8.54	10.14	11.34
C	Kenmore (Rex Rd)	8.05	9.03	10.23	11.43
D	Bradfordville (Reign St)	8.09	9.07	10.27	11.47
E	Crestwood (Gibson St)	8.16	9.15	10.35	11.55
F	Ifield (Albert St)	8.20	9.19	10.39	11.59
G	Goulburn Base Hospital	8.24	9.24	10.44	12.04
A	Goulburn Town Centre (Auburn St)	8.28	9.28	10.48	12.08

Saturday				
map ref	Route	821A	821A	821A
		am	am	am
A	Goulburn Town Centre (Auburn St)	9.45	11.05
B	North Goulburn (Union St)	9.49	11.09
C	Kenmore (Rex Rd)	8.38	9.58	11.18
D	Bradfordville (Reign St)	8.42	10.02	11.22
E	Crestwood (Gibson St)	8.50	10.10	11.30
F	Ifield (Albert St)	8.54	10.14	11.34
G	Goulburn Base Hospital	8.59	10.19	11.39
A	Goulburn Town Centre (Auburn St)	9.03	10.23	11.43

 See Route **821B** for afternoon travel in opposite direction.

Explanations (Route 821A)

-  – This service is usually operated by a wheelchair accessible bus.
- – Bus does not operate past this timing point.

 **Services do not operate on Sunday or Public Holidays.**