












Route 821B

Goulburn to Kenmore (Afternoon clockwise loop) via Goulburn Base Hospital, Ifield, Crestwood, Bradfordville & North Goulburn





Monday to Friday						
map ref	Route	821B	821B	821B	821B	821B
		pm	pm	pm	pm	pm
A	Goulburn Town Centre (Auburn St)	1.00	2.20	3.40	4.40	5.37
G	Goulburn Base Hospital	1.03	2.23	3.43	4.43	5.40
F	Ifield (Albert St)	1.08	2.28	3.48	4.48	5.45
E	Crestwood (Gibson St)	1.12	2.32	3.52	4.52	5.49
D	Bradfordville (Reign St)	1.20	2.40	4.00	5.00	5.56
C	Kenmore (Rex Rd)	1.26	2.46	4.06	5.06	D
B	North Goulburn (Union St)	1.33	2.53	4.13	5.13	6.03
A	Goulburn Town Centre (Auburn St)	1.38	2.58	4.18	5.18

 See Route **821A** for morning travel in opposite direction.

Saturday				
map ref	Route	821B	821B	821B
		pm	pm	pm
A	Goulburn Town Centre (Auburn St)	1.05	2.06	3.06
G	Goulburn Base Hospital	1.08	2.09	3.09
F	Ifield (Albert St)	1.13	2.14	3.14
E	Crestwood (Gibson St)	1.17	2.18	3.18
D	Bradfordville (Reign St)	1.25	2.26	3.25
C	Kenmore (Rex Rd)	1.31	2.32	D
B	North Goulburn (Union St)	1.38	2.39	3.32
A	Goulburn Town Centre (Auburn St)	1.43	2.43

Explanations (Route 821B)

- D** – From Ross St bus operates via Taralga Rd direct to North Goulburn.
-  – This service is usually operated by a wheelchair accessible bus.
- – Bus does not operate past this timing point.

 **Services do not operate on Sunday or Public Holidays.**